












Platte County Missouri Brush Creek Focus Plan



Legend

FUTURE LAND USE

-  KCI Property
-  Agricultural/Transistion
-  Commercial
-  Industrial
-  Mixed-Use
-  Open Space
-  Rural Residential
-  Single Family
-  Future Interchange
-  Focus Plan Boundary



0 0.125 0.25 0.5 0.75 1 Miles

